

SPECIFICATIONS

DISPLAY UNIT	
Display type	10.4-inch Color TFT LCD
Resolution	480 x 640 dots
Minimum range	25 m; 82 ft (at 1/8 NM range)
Maximum range	36 NM
Range scales	NM: 1/8, 1/4, 1/2, 3/4, 1, 1.5, 2, 3, 4, 6, 8, 12, 16, 24, 32, 36 km: 1/4, 1/2, 3/4, 1, 1.5, 2, 3, 4, 6, 8, 12, 16, 24, 32, 36, 48
Preheat time	90 seconds
Power supply	10.2-42 V DC
Power consumption (at zero wind velocity)	55 W (approximately)
Usable temperature range	-15°C to +55°C; +5°F to +131°F
Input data format	NMEA 0183, N+1, AUX, IEC61162-2
Output data format	NMEA 0183

SCANNER UNIT	
Type	60 cm; 2 ft radome scanner
Rotation speed	24, 36 rpm typ.
Horizontal beamwidth	4° typ.
Vertical beamwidth	22° typ.
Sidelobe	-22 dB typ.
Usable temperature range	-25°C to +70°C; -13°F to +158°F
Usable humidity range	Less than 95% (at 40°C; +104°F)
Frequency	9410 MHz ±30 MHz
Modulation	P0N
Peak output power	4 kW
Pulse-width/repetition rate	80 ns/2160 Hz, 80 ns/1440 Hz, 250 ns/1440 Hz, 350 ns/1440 Hz, 350 ns/720 Hz, 900 ns/720 Hz
Modulator	FET switching
Intermediate frequency	60 MHz
IF bandwidth	10 MHz, 3 MHz
Tuning	Auto/manual selectable
Supplied system cable	10 m; 32.8 ft; OPC-2381

All stated specifications are subject to change without notice or obligation.

Applicable IP Rating

Ingress Protection Standard	
Display unit	IPX4 (Water resistance)
Scanner unit	IPX6 (Powerful jet water protection)

OPTIONS

SYSTEM CABLES



OPC-2339 20 m (65.6 ft)
OPC-2340 30 m (98.4 ft)

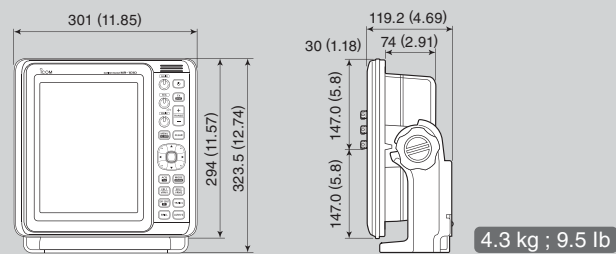
VIDEO OUTPUT UNIT



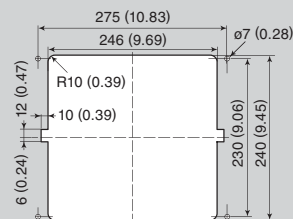
UX-252 Analog RGB output for external monitor

DIMENSIONS

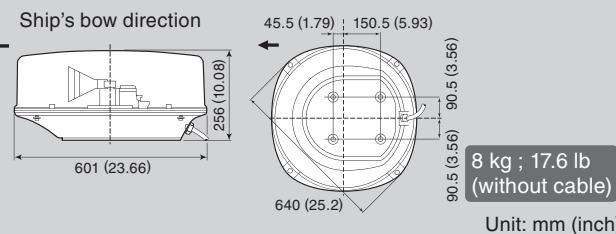
Display unit dimensions



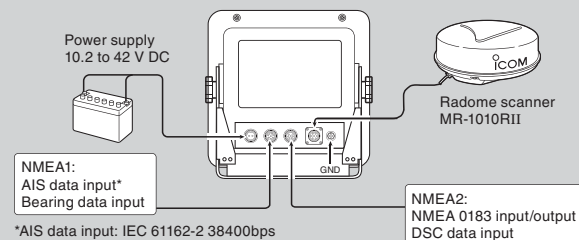
Cutout dimensions



Scanner unit dimensions



REAR PANEL VIEW



Icom, Icom Inc. and the Icom logo are registered trademarks of Icom Incorporated (Japan) in Japan, the United States, the United Kingdom, Germany, France, Spain, Russia, Australia, New Zealand and/or other countries.

Icom Inc. 1-1-32, Kamiminami, Hirano-Ku, Osaka 547-0003, Japan Phone: +81 (06) 6793 5302 Fax: +81 (06) 6793 0013 www.icom.co.jp/world Count on us!

Icom America Inc.

12421 Willows Road NE, Kirkland, WA 98034, U.S.A. Phone: +1 (425) 454-8155 Fax: +1 (425) 454-1509 E-mail: sales@icomamerica.com URL: http://www.icomamerica.com

Icom Canada

Glenwood Centre #150-6165 Highway 17A, Delta, B.C., V4K 5B8, Canada Phone: +1 (604) 952-4266 Fax: +1 (604) 952-0090 E-mail: info@icomcanada.com URL: http://www.icomcanada.com

Icom Brazil

Rua Itororó, 444 Padre Eustáquio Belo Horizonte MG, CEP: 30720-450, Brazil Phone: +55 (31) 3582 8847 Fax: +55 (31) 3582 8987 E-mail: sales@icombrasil.com

Icom (Europe) GmbH

Communication Equipment Auf der Krautweide 24 65812 Bad Soden am Taunus, Germany Phone: +49 (6196) 76685-0 Fax: +49 (6196) 76685-50 E-mail: info@icom-europe.com URL: http://www.icomeurope.com

Icom Spain S.L.

Ctra. Rubí, No. 88 "Edificio Can Castanyer" Bajos A 08174, Sant Cugat del Valles, Barcelona, Spain Phone: +34 (93) 590 26 70 Fax: +34 (93) 589 04 46 E-mail: icom@icomspain.com URL: http://www.icomspain.com

Icom (UK) Ltd.

Blacksole House, Altira Park, Herne Bay, Kent, CT6 6GZ, U.K. Phone: +44 (0) 1227 741741 Fax: +44 (0) 1227 741742 E-mail: info@icomuk.co.uk URL: http://www.icomuk.co.uk

Icom France s.a.s.

Zac de la Plaine, 1 Rue Brindejonc des Moulinais, BP 45804, 31505 Toulouse Cedex 5, France Phone: +33 (5) 61 36 03 03 Fax: +33 (5) 61 36 03 00 E-mail: icom@icom-france.com URL: http://www.icom-france.com

Icom (Australia) Pty. Ltd.

Unit 1 / 103 Garden Road, Clayton, VIC 3168 Australia Phone: +61 (03) 9549 7500 Fax: +61 (03) 9549 7505 E-mail: sales@icom.net.au URL: http://www.icom.net.au

Asia Icom Inc.

6F No. 68, Sec. 1 Cheng-Teh Road, Taipei, Taiwan, R.O.C. Phone: +886 (02) 2559 1899 Fax: +886 (02) 2559 1874 E-mail: sales@asia-icom.com URL: http://www.asia-icom.com

Your local distributor/dealer:



10.4-inch Color TFT, 4kW Radome Scanner



Collision Risk Management with Simplified ARPA and DSC/AIS Information

- Simplified ARPA Function*
- DSC Information Function*
- AIS Overlay Function*
- 176° (approx.) Wide Viewing Angle Color TFT LCD (480x640 dots)
- Multiple Languages (English, Indonesian, Korean, Spanish, Thai and Vietnamese)
- Intuitive User Interface
- Optional Video Output Unit
- 36 NM Range Observation with 4 kW Output Radome Scanner

* External bearing, speed, position, waypoint, variation, AIS and DSC data is (are) required, when you use these functions.



Simplified ARPA, Wide Viewing Angle Color TFT LCD and Made in Japan Reliability

Collision Risk Management Functions

ARPA Simplified ARPA (Automatic Radar Plotting Aids) Function*

The simplified ARPA function helps to prevent a collision risk with other vessels or objects. Up to five targets can be automatically tracked on the radar echo, when a target enters within the set watch area, (or up to ten targets can be tracked when manually set). By selecting one of the targets, the target information such as position, course, speed, CPA, TCPA, bearing, and distance is shown on the lower side of the display. When the target enters within the CPA and TCPA limits, an alarm message is displayed with a beep alarm.

* External bearing, speed and position data required.



DSC (Digital Selective Calling) Information Function*

When connected to a DSC radio and a DSC call is received, the received message is transferred to the MR-1010RII. Up to 20 DSC messages can be plotted on the radar echo. If a MOB position information is transmitted from a DSC handheld transceiver (including Icom IC-M93D), the MR-1010RII can show the MOB waypoint on the radar echo to assist in search and rescue operation.

* External bearing, position and DSC data required.



Received DSC example

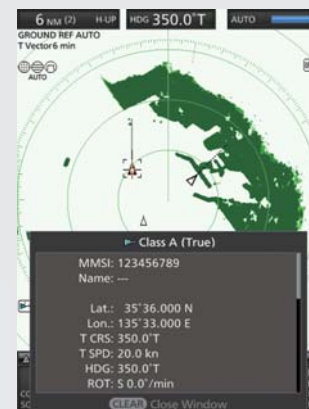
AIS (Automatic Identification System) Overlay Function*

When connected to an external AIS device (including Icom IC-M605 and, IC-M506 AIS), up to 100 AIS target icons are overlaid on the radar echo. By selecting an AIS icon, vessel information such as AIS class, MMSI number, vessel name, course, speed, CPA, TCPA, bearing and distance are shown on the lower side of the display.

* External bearing, position and AIS data required.



Compatible Icom marine DSC radio example, IC-M605



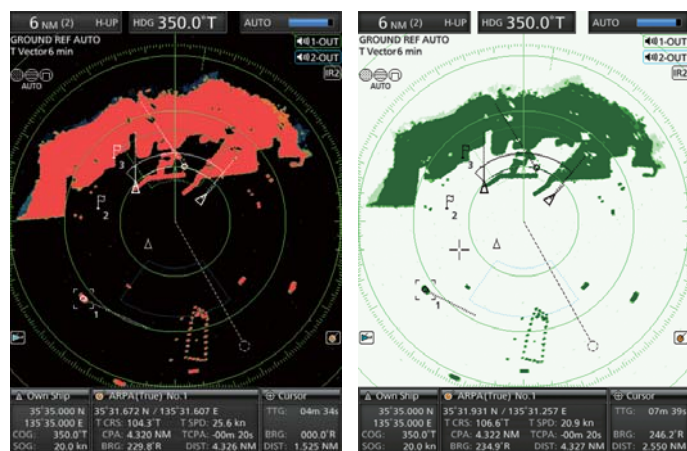
Other vessel AIS information



MARINE RADAR MR-1010RII

Wide Viewing Angle Color TFT LCD

The wide viewing angle color TFT LCD offers bright, vivid echoes with 16 steps gradient intensity. The screen intensity and screen color (day, night and user settings) can be instantly adjusted with the "BRILL" button. In addition, the auto hide information function enlarges radar echoes to full size.

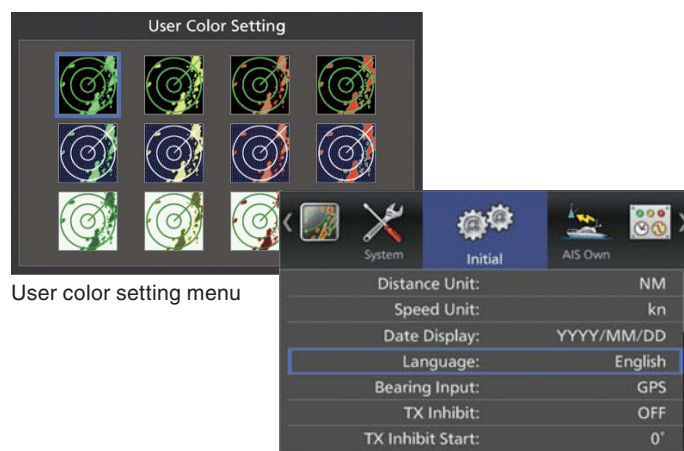


Night setting

Day setting

Multi-Lingual Intuitive User Interface

The language setting of the MR-1010RII is selectable from English, Indonesian, Korean, Spanish, Thai and Vietnamese. The large eight-direction cursor key provides smooth operation even when wearing gloves. Various settings can be configured through visually intuitive operation.



User color setting menu

Initial menu

Optional Video Output Unit

With an optional video output unit, UX-252, the MR-1010RII can be connected to an external display. Same radar echoes can be observed on the main unit and external display at the same time.



Video output example

TLL (Target Latitude Longitude) Function*

The MR-1010RII can mark points with icons and transfer the position data with NMEA TLL sentences to other NMEA 0183 devices such as an external plotter.

* External bearing and position data required.

True Trail Function*

The true trail function cancels own ship movement and shows true moving objects with trails, while static objects are not trailed.

* External bearing and position data required.

Other features

- 10.2–42 V wide DC input to prevent over voltage damage
 - Two user programmable alarm zones
 - Waypoint indication*
 - Designed, engineered and Made in Japan
- * External bearing, position and waypoint data required.